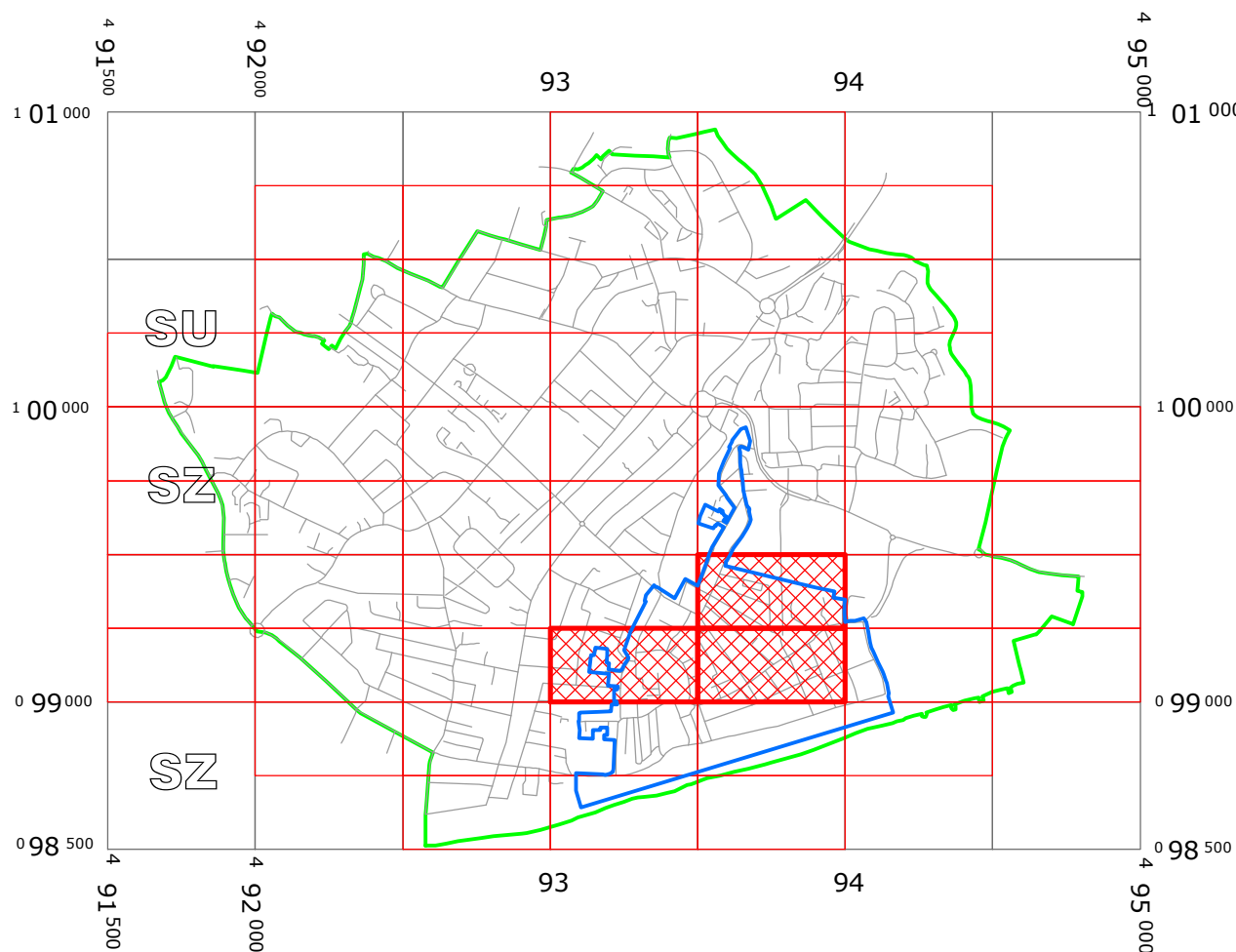



WEST SUSSEX COUNTY COUNCIL  
((ARUN DISTRICT) (PARKING PLACES AND TRAFFIC REGULATION)  
(CONSOLIDATION) ORDER 2010)  
(BOGNOR REGIS: LONDON ROAD AND BEDFORD ROAD AMENDMENT)  
ORDER 2016


BOGNOR REGIS: LOCATION OF WAITING RESTRICTIONS




KEY:




OS TILE GRID




PARKING TILE GRID




LOCATION OF WAITING RESTRICTIONS



PARISH BOUNDARY



BOUNDARY OF CONTROLLED PARKING ZONE





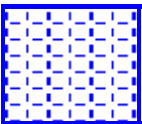

ROAD NETWORK

Key for Waiting Restrictions


All areas over which the provision of the orders apply are defined by the shaded areas as shown on the following plans plus a contiguous area not indicated on the plans of verge and/or footway between the carriageway edge and the highway boundary. The plans in this schedule are based upon grid references of the Ordnance Survey National Grid defined by the OSGB 36 triangulation.


Prohibition of waiting at any time

100		z_circle	No waiting, loading and unloading at any time
101		check	No waiting at any time


107		pat020	No waiting 8.00am-6.00pm Mon–Sat
158		pat 046	No waiting 9.00am-5.00pm Mon–Sat except bank holidays

Prohibition of loading

223		shd62	No waiting, loading and unloading 9.00am-5.00pm Mon-Sat
-----	---	-------	---


230		usgs619	No waiting at any time No loading and unloading 9.00am-5.00pm any day
-----	---	---------	--


Charged on-street parking

319		usgs731	Voucher and Pay and Display up to 1hr 9.00am-5.00pm Mon–Sat except bank holidays Tariff 2
-----	---	---------	---

321		herring3	Pay and Display up to 2hrs 9.00am-5.00pm Mon-Sat
-----	---	----------	--


Residents Parking

512		usgs503	Residents’ and Visitors’ permit holders only 9.00am-5.00pm Mon-Sat except bank holidays
-----	---	---------	---

523		usgs725	Permit holders only past this point 9.00am-5.00pm Mon-Sat except bank holidays
-----	---	---------	--

Shared Residents Parking & Free Limited Waiting

614




pat019

Residents' and Visitors' permit holders and Limited waiting for 2hrs No return within 2hrs for non-permit holders 9.00am-5.00pm Mon–Sat except bank holidays

Specified Vehicles


810



usgs503

Loading bay-Goods vehicles only at any time


814



brick1


Loading bay-Any vehicle at any time

830




check

Disabled persons vehicles at any time



Boundary of Controlled Parking Zone


844



usgs721

No stopping at any time except taxis

864



Chertsey  
Limestone

Loading bay-Any vehicle  
Loading limited to 1hr  
No return within 1hr any day

**WEST SUSSEX COUNTY COUNCIL**  
**((ARUN DISTRICT) (PARKING PLACES & TRAFFIC REGULATION)**  
**(CONSOLIDATION) ORDER 2010)**

**(BOGNOR REGIS: LONDON ROAD AND BEDFORD ROAD AMENDMENT)**  
**ORDER 2016**

West Sussex County Council in exercise of their powers under Sections 1 (1) 2 (1) and (2), 4 (2), 45, 46, 49 and 53 and Part IV of Schedule 9 of the Road Traffic Regulation Act 1984 ("the Act") as amended and of all other enabling powers and after consultation with the Chief Officer of Police in accordance with Part III of Schedule 9 to the Act hereby make the following Order:-

1. This Order shall come into operation on the Fifteenth day of August 2016 and may be cited as "West Sussex County Council ((Arun District) (Parking Places & Traffic Regulation) (Consolidation) Order 2010) (Bognor Regis: London Road and Bedford Road Amendment) Order 2016".
2. The "West Sussex County Council (Arun District) (Parking Places & Traffic Regulation) (Consolidation) Order 2010" is hereby amended by the replacement of the plans specified in the First Schedule to this Order, with the plans specified in the Second Schedule, attached hereto.

**FIRST SCHEDULE**  
**Plans to be Replaced**

SZ9399SEN (Issue Number 2)  
SZ9399SES (Issue Number 2)  
SZ9399SWS (Issue Number 1)

**SECOND SCHEDULE**  
**Replacement Plans**

SZ9399SEN (Issue Number 3)  
SZ9399SES (Issue Number 3)  
SZ9399SWS (Issue Number 2)

THE Common Seal of THE  
WEST SUSSEX COUNTY COUNCIL  
was hereto affixed the

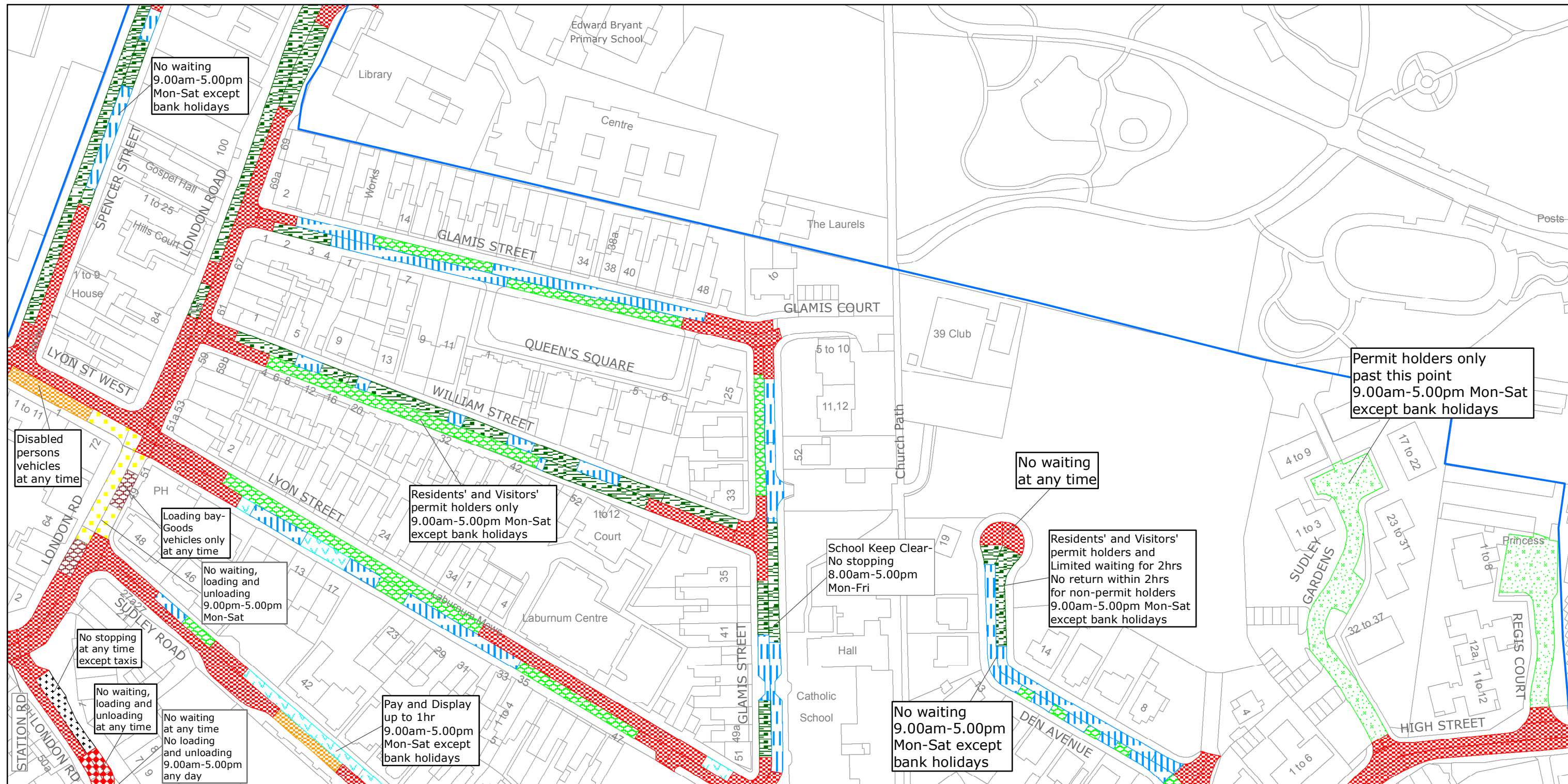
day of ELEVENTH  
AUGUST 2016

  
Authorised Signatory  
JWA8005-MM



04/08 DELEGATED AUTHORITY





West Sussex County Council  
Highways & Transport  
The Grange  
Tower Street  
Chichester  
West Sussex  
PO19 1RH

ARUN DISTRICT: BOGNOR REGIS  
WAITING RESTRICTIONS

Reproduced from or based upon 2013 Ordnance Survey material with permission of the Controller of HMSO (c) Crown Copyright reserved.  
Unauthorised reproduction infringes Crown copyright and may lead to prosecution or civil proceedings West Sussex County Council Licence No. 100023447

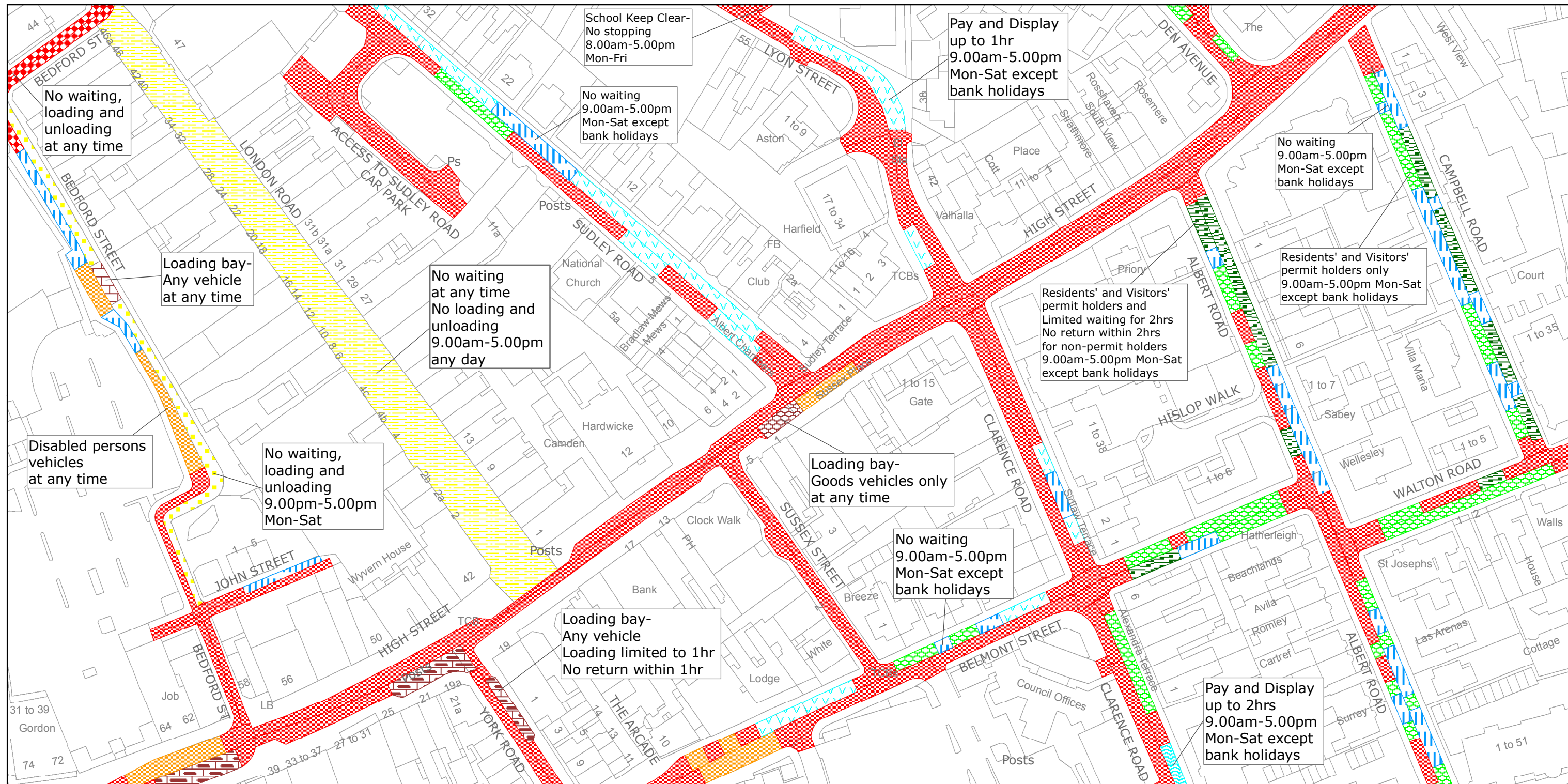
TILE REF NO:  
SZ9399SEN

SHEET ISSUE NO 4  
SHEET ACTIVE FROM - 15/08/2016



SCALE:  
1:1250  
at A3 size





West Sussex County Council  
Highways & Transport  
The Grange  
Tower Street  
Chichester  
West Sussex  
PO19 1RH

## ARUN DISTRICT: BOGNOR REGIS

### WAITING RESTRICTIONS

Reproduced from or based upon 2013 Ordnance Survey material with permission of the Controller of HMSO (c) Crown Copyright reserved.  
Unauthorised reproduction infringes Crown copyright and may lead to prosecution or civil proceedings West Sussex County Council Licence No. 100023447

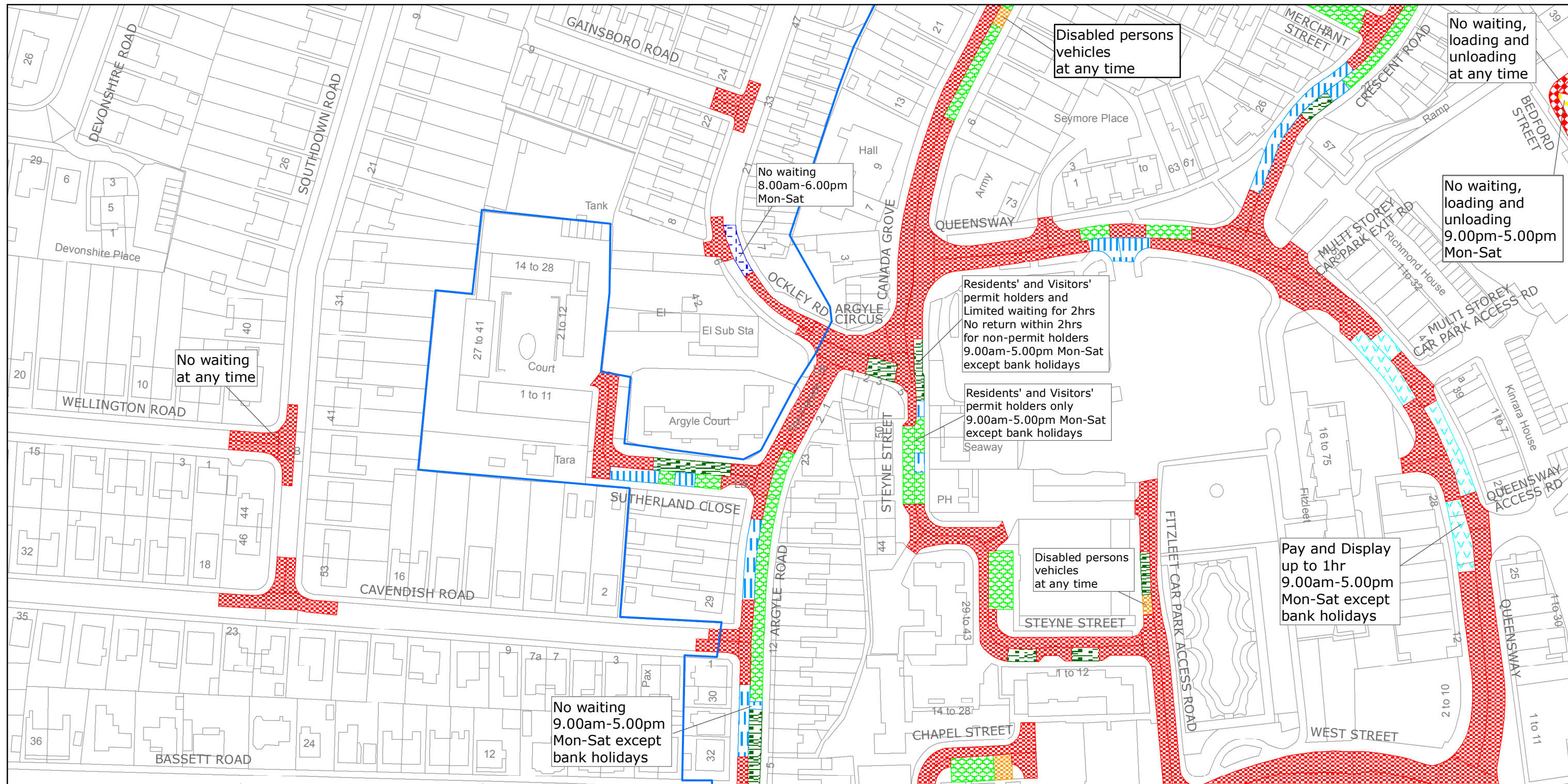
# TILE REF NO: SZ9399SES

SHEET ISSUE NO 3  
SHEET ACTIVE FROM - 15/08/2016



SCALE:  
1:1250  
at A3 size





West Sussex County Council  
Highways & Transport  
The Grange  
Tower Street  
Chichester  
West Sussex  
PO19 1RH

ARUN DISTRICT: BOGNOR REGIS  
WAITING RESTRICTIONS

Reproduced from or based upon 2013 Ordnance Survey material with permission of the Controller of HMSO (c) Crown Copyright reserved.  
Unauthorised reproduction infringes Crown copyright and may lead to prosecution or civil proceedings West Sussex County Council Licence No. 100023447

TILE REF NO:  
SZ9399SWS

SHEET ISSUE NO 3  
SHEET ACTIVE FROM - 15/08/2016



SCALE:  
1:1250  
at A3 size